North Creek Condition Report for 2017

CAUTION

Chl-a N P DO

2 out of 4 indicators were rated as **PASS**.

All four indicators must pass for the creek to be rated as **PASS**.

Size: 2,327 acres
Location: Central Sarasota County
Discharges into: Little Sarasota Bay

The surface water system in the North Creek Basin has undergone significant alteration over the past century. The 1847 General Land Office Survey shows North Creek extending from Little Sarasota Bay, east across the approximately 2½-mile-wide basin to what appears to be a pond. The 1959 USDA NRCS Soil Survey shows two north-south ditches leading to North Creek. The ditch to the south leads to an area in the west that appears to be a development. With the exception of the western boundary, U.S. 41, and some ditches, the basin was still fairly undeveloped by the 1970s. By 2000, roughly half of the basin was developed and about 1,930 people resided in the developed areas (U.S. Census Bureau, 2000). Today, about 75% of the basin is developed and laden with ditches and stormwater infrastructure, with half of the development residential. *For basin details see:* ***Little Sarasota Bay Water Quality Management Plan (2012)***

North Creek



Water Chemistry Ratings | Freshwater Portion of the Creek

Creek Conditions Ratings are based on comparing nitrogen, phosphorus, chlorophyll and dissolved oxygen to water quality guidelines or regulations. Florida law defines a maximum allowable concentration of nitrogen, phosphorus, and chlorophyll *a*, and a minimum allowable concentration of dissolved oxygen in these streams.

Chl-a Chlorophyll a

Score: Pass

Units: mg/l	Year 2017	Historical period of record
High	0.0042	0.032
Mean	0.0029	0.0028
Low	0.0015	0.0009
No. of Samples	4	23

Five-year Rolling Average

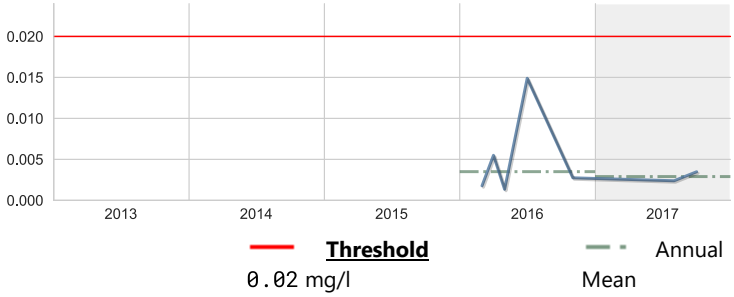

N Nitrogen, Total

Score: Pass

Units: mg/l	Year 2017	Historical period of record
High	1.50	3.71
Mean	1.4124	1.5137
Low	1.33	1.106
No. of Samples	2	16

Five-year Rolling Average

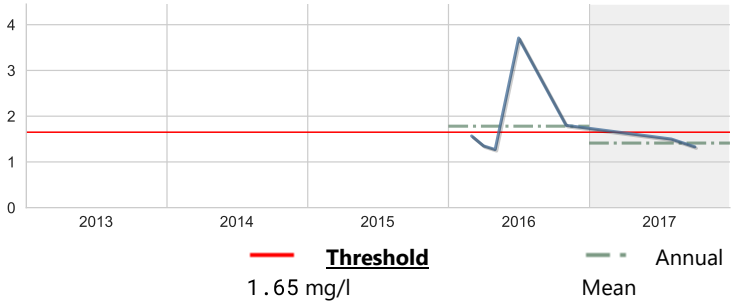

P Phosphorus, Total

Score: Pass

Units: mg/l	Year 2017	Historical period of record
High	0.29	2.70
Mean	0.2798	0.1746
Low	0.27	0.041
No. of Samples	2	20

Five-year Rolling Average

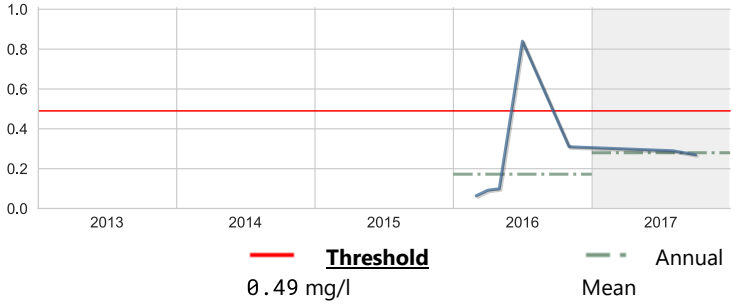

DO Dissolved Oxygen Saturation

Note: Low DO saturation also may be naturally influenced by inflows from nearby wetlands or groundwater sources.

Score: Pass

Units: percent (%)	Year 2017	Historical period of record
High	63.00	117.00
Mean	53.24	42.37
Low	45.00	10.70
No. of Samples	2	40

Five-year Rolling Average

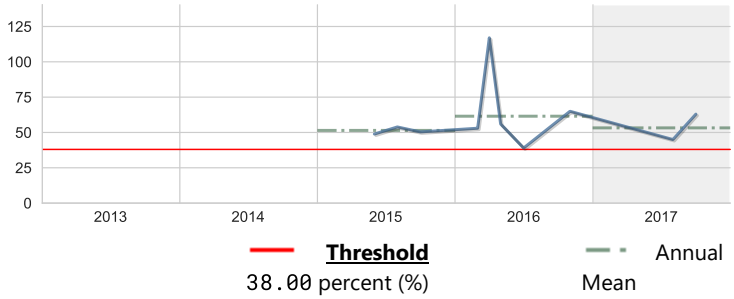

BOD, Biochemical oxygen demand

Units: mg/l	Year 2017	Historical period of record
High		1.70
Mean		1.54
Low		1.40
No. of Samples	0	2

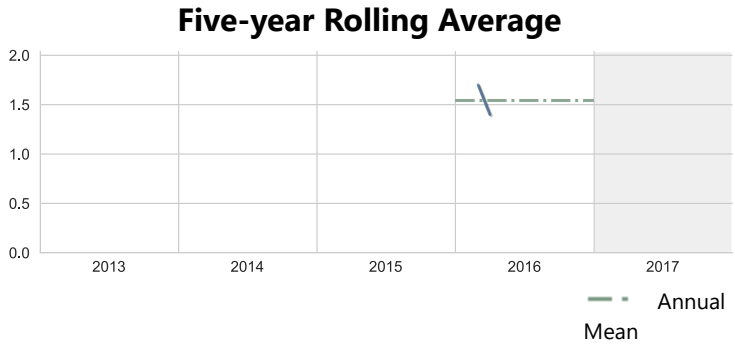

Nitrogen, Ammonia + Ammonium as N

Units: ug/l	Year 2017	Historical period of record
High	75.00	460.00
Mean	67.64	74.97
Low	61.00	18.00
No. of Samples	2	17

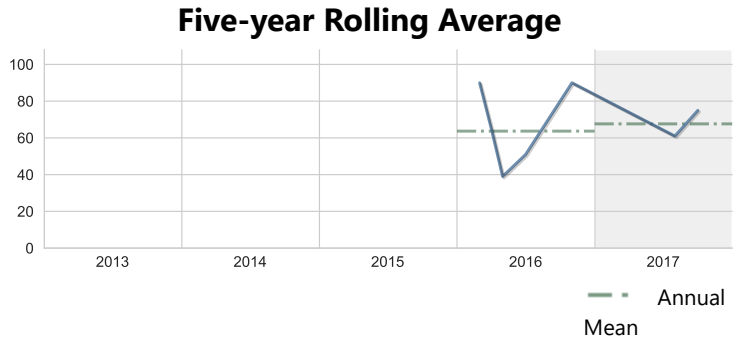

Nitrogen, Kjeldahl

Units: ug/l	Year 2017	Historical period of record
High	1100.00	27000.00
Mean	1043.55	1599.11
Low	990.00	940.00
No. of Samples	2	17

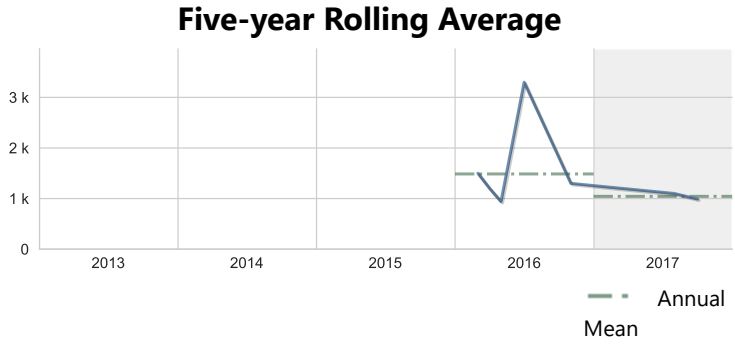

Nitrogen, Nitrite + Nitrate as N

Units: ug/l	Year 2017	Historical period of record
High	400.00	500.00
Mean	368.78	61.2
Low	340.00	4.00
No. of Samples	2	17

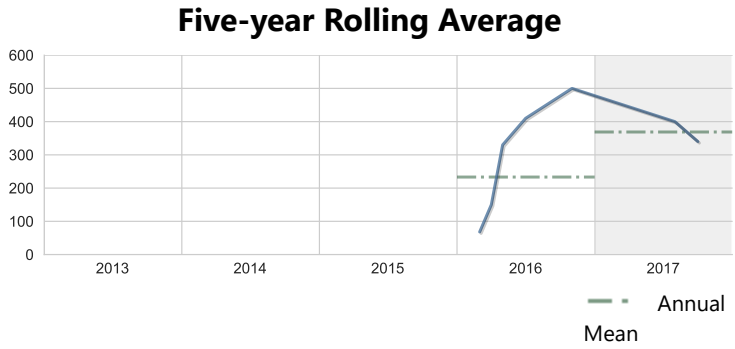

pH

Units: None	Year 2017	Historical period of record
High	7.40	7.51
Mean	7.35	7.26
Low	7.30	6.80
No. of Samples	2	40

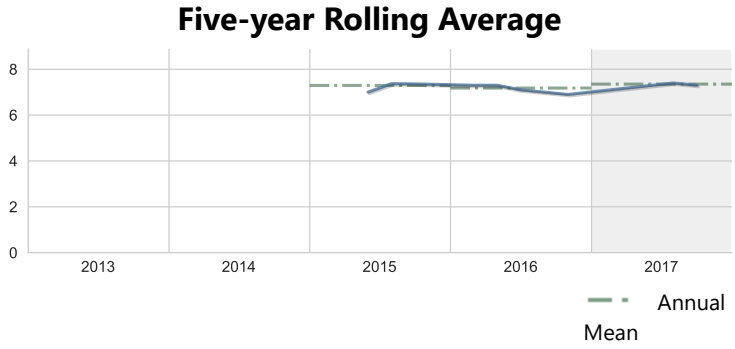

Specific conductance

Units: umho	Year 2017	Historical period of record
High	1546.00	24590.00
Mean	1378.98	1277.82
Low	1230.00	328.00
No. of Samples	2	40

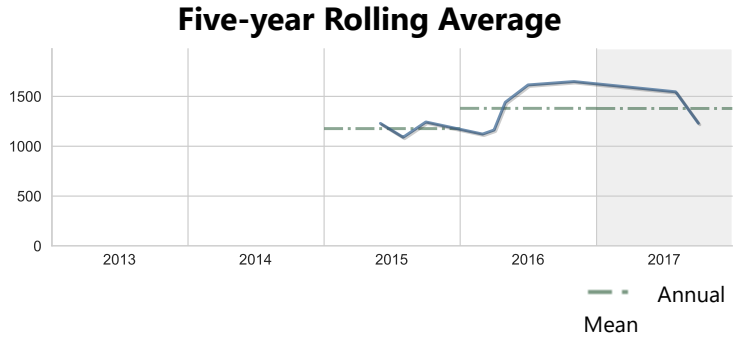

Temperature, water

Units: deg F	Year 2017	Historical period of record
High	81.86	85.028
Mean	79.76	75.28
Low	77.72	55.94
No. of Samples	2	40

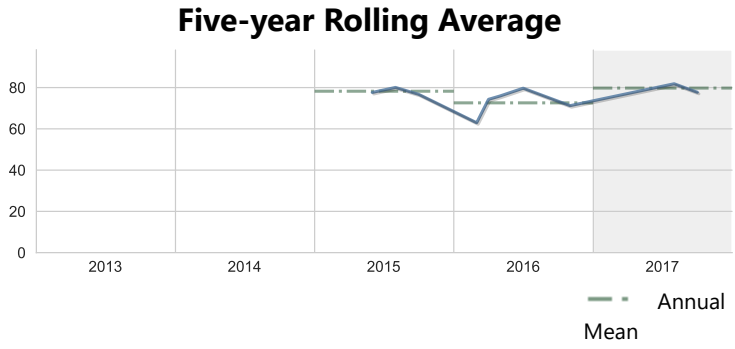

Water Chemistry Ratings | Tidal Portion of the Creek

Creek Conditions Ratings are based on comparing nitrogen, phosphorus, chlorophyll and dissolved oxygen to water quality guidelines or regulations. Florida law defines a maximum allowable concentration of chlorophyll *a* and a minimum allowable concentration of dissolved oxygen in these streams. Florida has no regulatory thresholds for nitrogen or phosphorus in tidal creeks so trends are used to rate the creeks.

Chlorophyll a

Score: Caution

Units: mg/l	Year 2017	Historical period of record
High	0.1	0.1
Mean	0.0163	0.0111
Low	0.0038	0.0009
No. of Samples	12	314

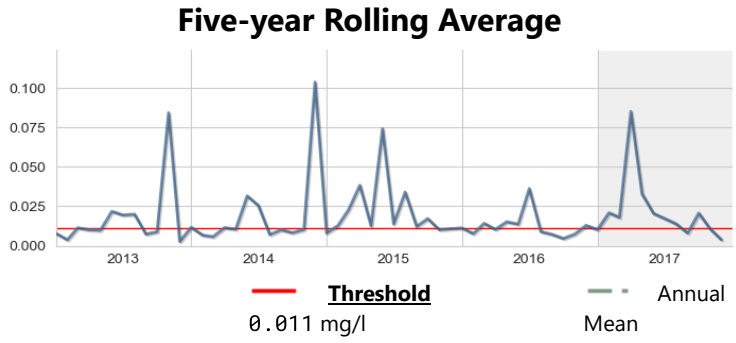

Nitrogen, Total

Units: mg/l	Year 2017	Historical period of record
High	4.0	4.0
Mean	1.7848	1.3202
Low	1.352	0.16
No. of Samples	10	197

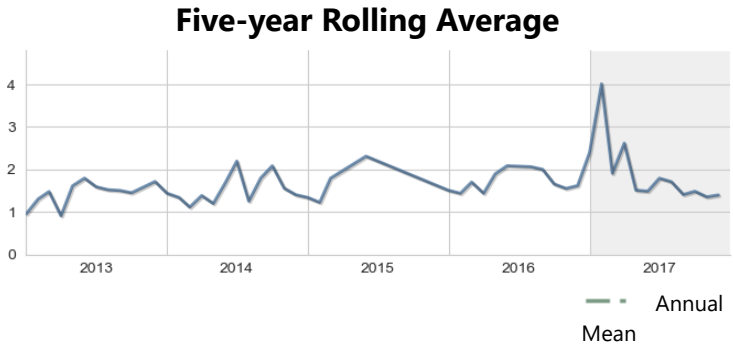

Phosphorus, Total

Units: mg/l	Year 2017	Historical period of record
High	0.7	0.9
Mean	0.3774	0.2868
Low	0.251	0.08
No. of Samples	12	358

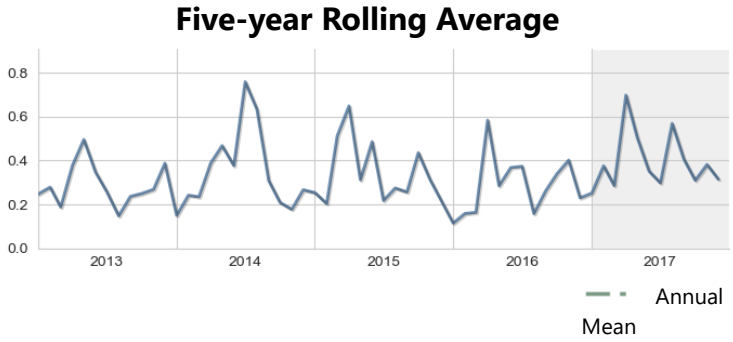

Dissolved Oxygen Saturation

Note: Low DO saturation also may be naturally influenced by inflows from nearby wetlands or groundwater sources

Score: Caution

Units: percent (%)	Year 2017	Historical period of record
High	76.4	157.4
Mean	10.54	32.59
Low	2.50	1.00
No. of Samples	11	418

Five-year Rolling Average

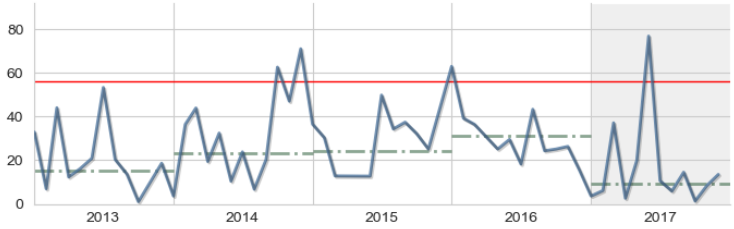

Threshold
56.00 percent (%)

Annual Mean

BOD, Biochemical oxygen demand

Units: mg/l	Year 2017	Historical period of record
High	9.3	9.3
Mean	2.03	1.66
Low	1.07	0.50
No. of Samples	12	295

Five-year Rolling Average

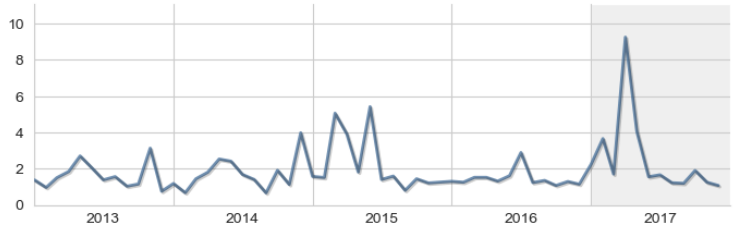

Annual Mean

Color

Units: PCU	Year 2017	Historical period of record
High	130.0	300.0
Mean	98.31	67.36
Low	80.00	5.00
No. of Samples	12	156

Five-year Rolling Average

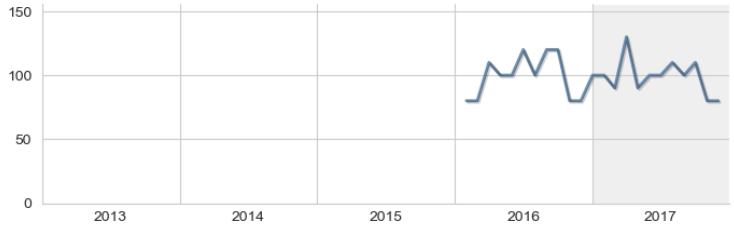

Annual Mean

Enterococcus Group Bacteria

Units: cfu/100ml	Year 2017	Historical period of record
High	20,000.0	20,000.0
Mean	1618.35	871.38
Low	450.00	130.00
No. of Samples	12	39

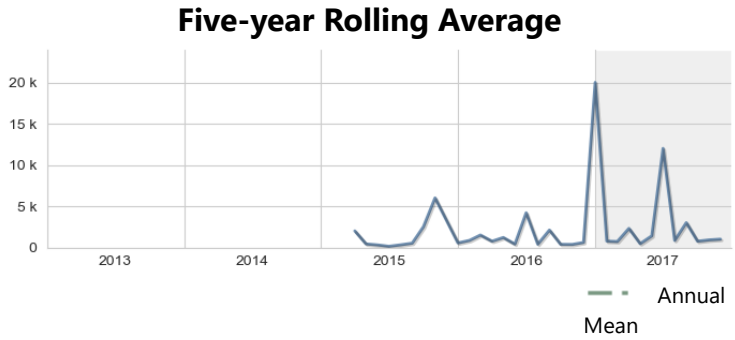

Nitrogen, Ammonia + Ammonium as N

Units: ug/l	Year 2017	Historical period of record
High	174.0	550.0
Mean	111.02	26.89
Low	39.00	0.008
No. of Samples	5	405

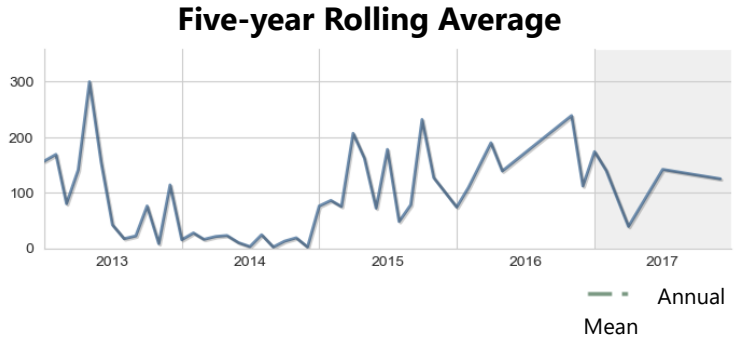

Nitrogen, Kjeldahl

Units: ug/l	Year 2017	Historical period of record
High	2,610.0	2,610.0
Mean	1484.58	1172.52
Low	1050.00	50.00
No. of Samples	12	405

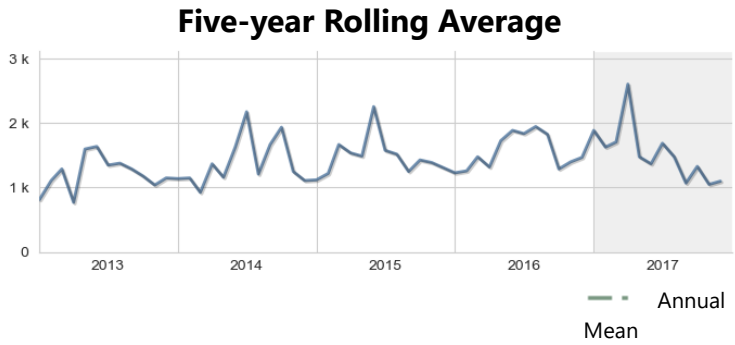

Nitrogen, Nitrite + Nitrate as N

Units: ug/l	Year 2017	Historical period of record
High	2,380.0	2,380.0
Mean	279.25	94.63
Low	100.00	0.00
No. of Samples	10	360

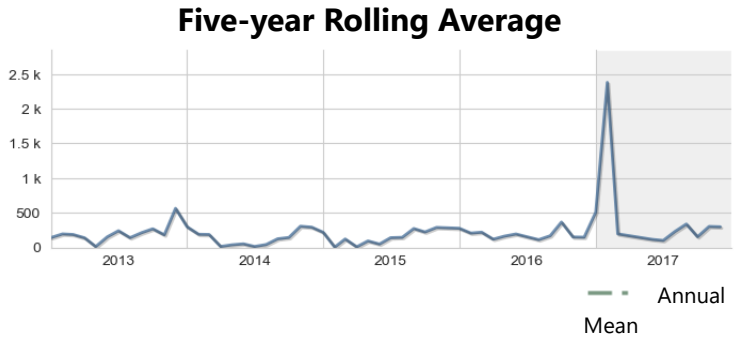

pH

Units: None	Year 2017	Historical period of record
High	7.7	8.8
Mean	7.34	7.42
Low	6.80	5.40
No. of Samples	23	427

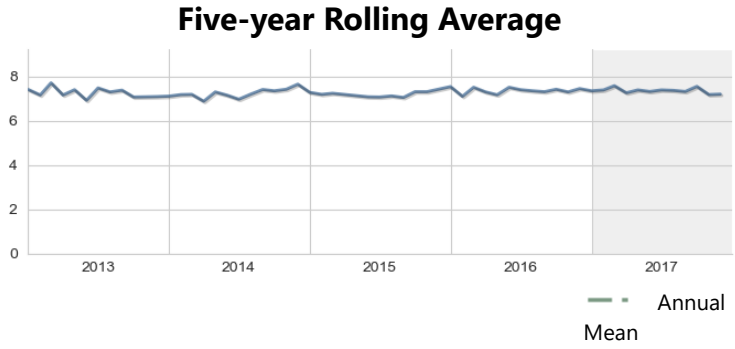

Specific conductance

Units: umho	Year 2017	Historical period of record
High	45,156.0	650,900.0
Mean	12004.29	12716.89
Low	1070.00	25.058
No. of Samples	11	469

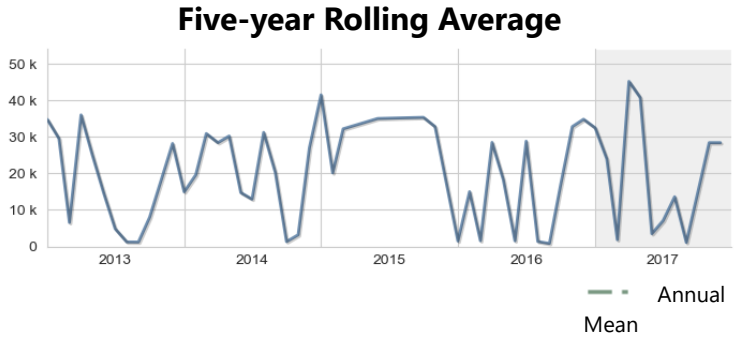

Temperature, water

Units: deg F	Year 2017	Historical period of record
High	86.4	96.8
Mean	75.67	77.2
Low	60.80	48.56
No. of Samples	11	341

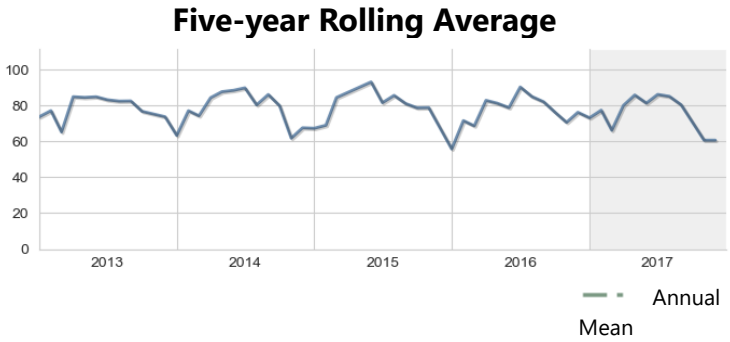

Impervious Features

Rain that falls on land that is in a natural state is absorbed and filtered by soils and vegetation as it makes it way into underground aquifers. However, in developed areas, "impervious surfaces" impede this process and contribute to polluted urban runoff entering surface waters. These surfaces include human infrastructure like roads, sidewalks, driveways and parking lots that are covered by impenetrable materials such as asphalt, concrete, brick and stone, as well as buildings and other permanent structures. Soils that have been disturbed and compacted by urban development are often impervious as well.



15% of the land area within the **North Creek Basin** is covered by impervious surfaces

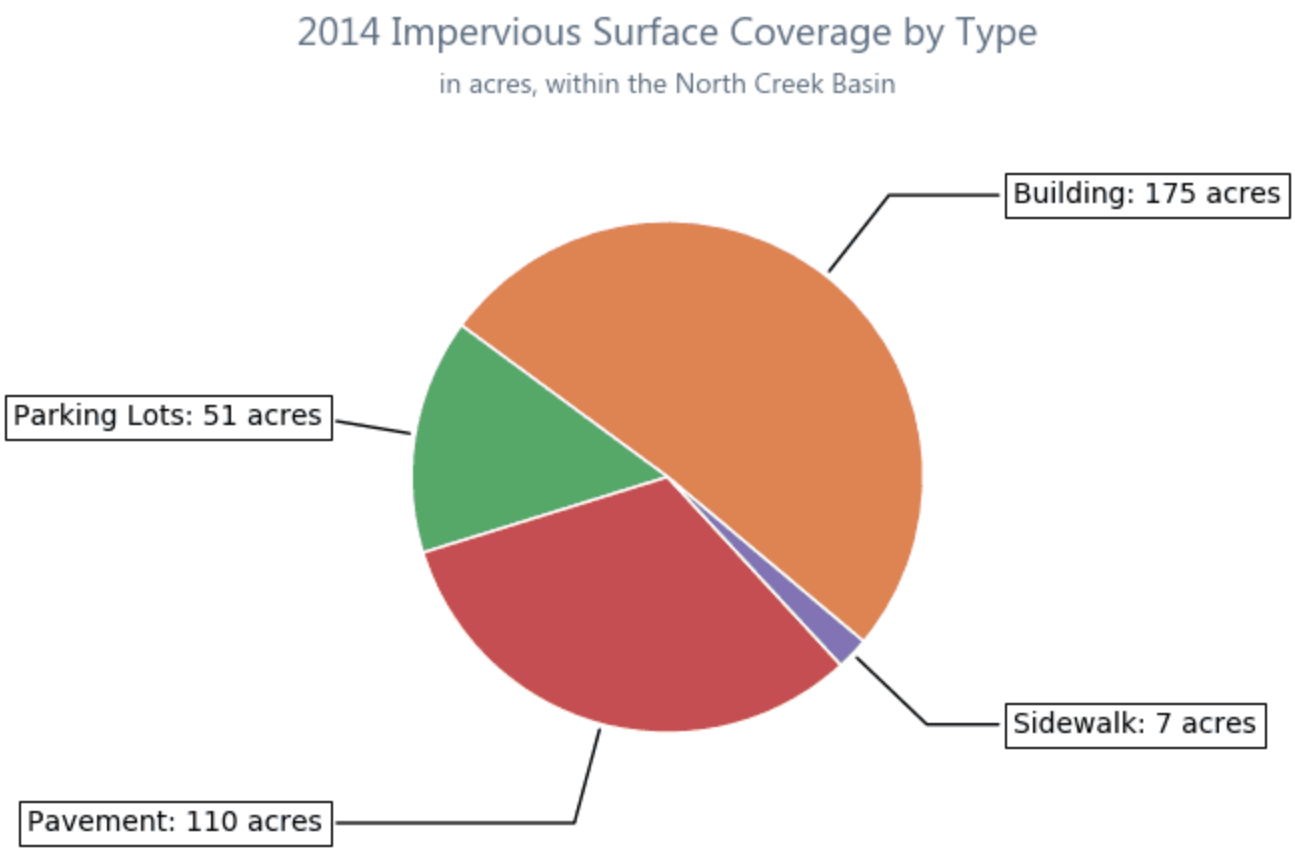

Land Use / Land Cover

Land use within a creek's watershed has a major effect on its water quality. In general, less development means better water quality. Land Cover/Land Use classifications categorize land in terms of its observed physical surface characteristics (e.g. upland or wetland), and also reflect the types of activity that are taking place on it (agriculture, urban/built-up, utilities, etc.). Florida uses as its standard a set of statewide classifications which were developed by the Florida Department of Transportation.

Acreage and Percentage within each Land Use / Land Cover Category for North Creek Basin

Land Use Classification	1990	1995	1999	2005	2011	2014	2017	Trend
Urban & Built-up	1,074 46.2%	1,584 68.1%	1,652 71%	1,702 73.2%	1,699 73%	1,679 72.2%	1,795 77.1%	
Agriculture	79 3.4%	86 3.7%	18 0.8%	9 0.4%	4 0.2%	122 5.2%	4 0.2%	
Rangeland	0 0%	0 0%	0 0%	75 3.2%	74 3.2%	20 0.9%	30 1.3%	
Upland Forests	845 36.3%	275 11.8%	277 11.9%	142 6.1%	141 6.1%	97 4.2%	94 4.1%	
Water	77 3.3%	161 6.9%	180 7.8%	180 7.7%	177 7.6%	177 7.6%	182 7.8%	
Wetlands	216 9.3%	201 8.6%	179 7.7%	178 7.7%	191 8.2%	191 8.2%	182 7.8%	
Barren Land	17 0.7%	0 0%	0 0%	0 0%	1 0%	0 0%	0 0%	
Transportation and Utilities	18 0.8%	20 0.8%	20 0.8%	40 1.7%	40 1.7%	40 1.7%	40 1.7%	

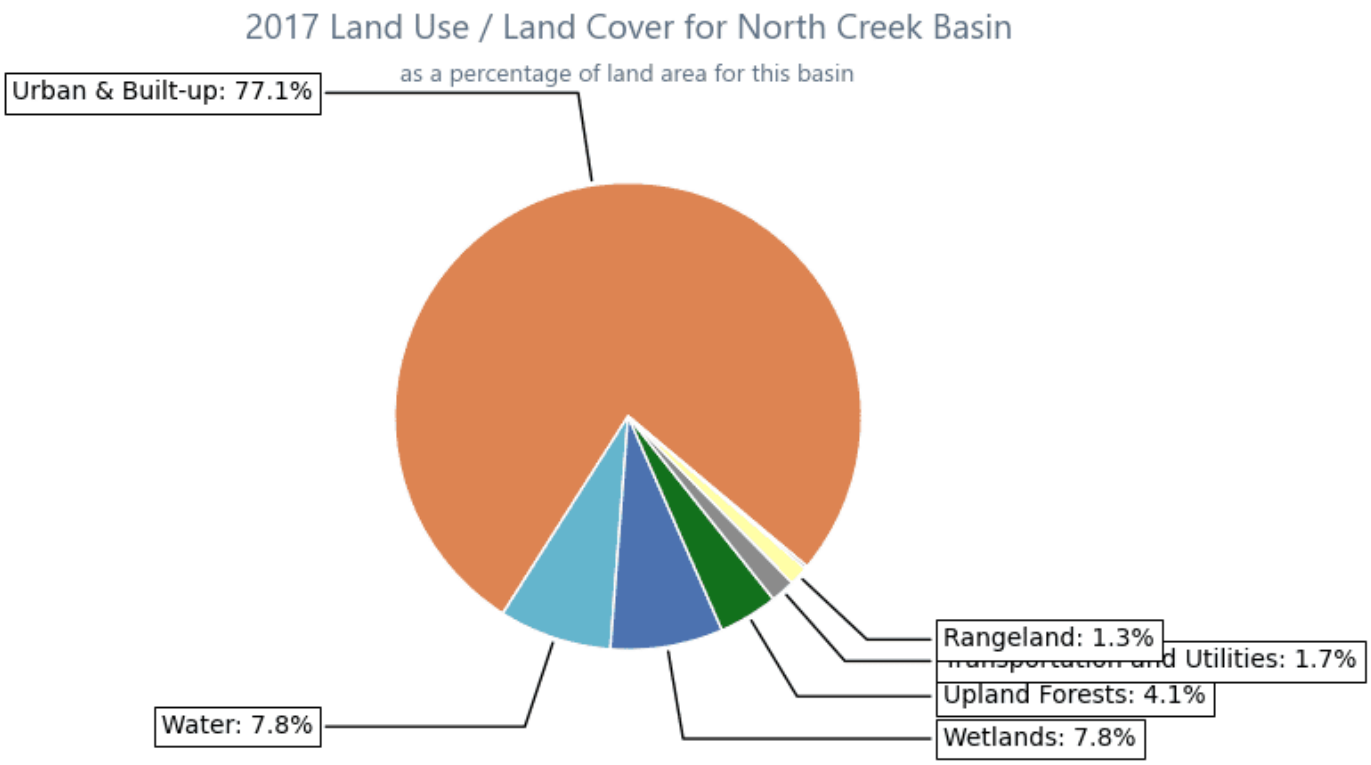
2017 Land Use / Land Cover for North Creek Basin
as a percentage of land area for this basin
Urban & Built-up: 77.1%
Rangeland: 1.3%
Utilities: 1.7%
Upland Forests: 4.1%
Wetlands: 7.8%
Water: 7.8%